




RAJIV GANDHI UNIVERSITY

Rono Hills, Doimukh 791 112

Arunachal Pradesh

Geotagged Photographs of Computer Facilities

Bioinformatics Infrastructure Facility (BIF)



Community College




Browsing Facility






Department of Chemistry



Department of Computer Science and Engineering





Latitude: 27.155713
Longitude: 93.752873
Elevation: 268.59±48 m
Accuracy: 3600.0 m
Time: 08-09-2022 12:58
Note: Lab 3

Department of Computer Science Rajiv Gandhi University Doimukh, Aruachal Pradesh

Powered by NoteCam



Latitude: 27.160067
Longitude: 93.754777
Elevation: 268.56±48 m
Accuracy: 2400.0 m
Time: 08-09-2022 13:02
Note: Lab 4 (C-DAC)


Department of Computer Science Rajiv Gandhi University Doimukh, Aruachal Pradesh

Powered by NoteCam



Latitude: 27.160067
Longitude: 93.754777
Elevation: 268.55±48 m
Accuracy: 2400.0 m
Time: 08-09-2022 13:05
Note: Lab 5
Department of Computer Science Rajiv Gandhi University Doimukh, Aruachal Pradesh

Powered by NoteCam



Latitude: 27.154578
Longitude: 93.764625
Elevation: 231.71±24 m
Accuracy: 59.5 m
Time: 08-09-2022 13:09
Note: Lab 6
Department of Computer Science Rajiv Gandhi University Doimukh, Aruachal Pradesh

Powered by NoteCam




Department of Electronics and Communication Engineering



Department of Geography



Department of Geology



Department of Hindi



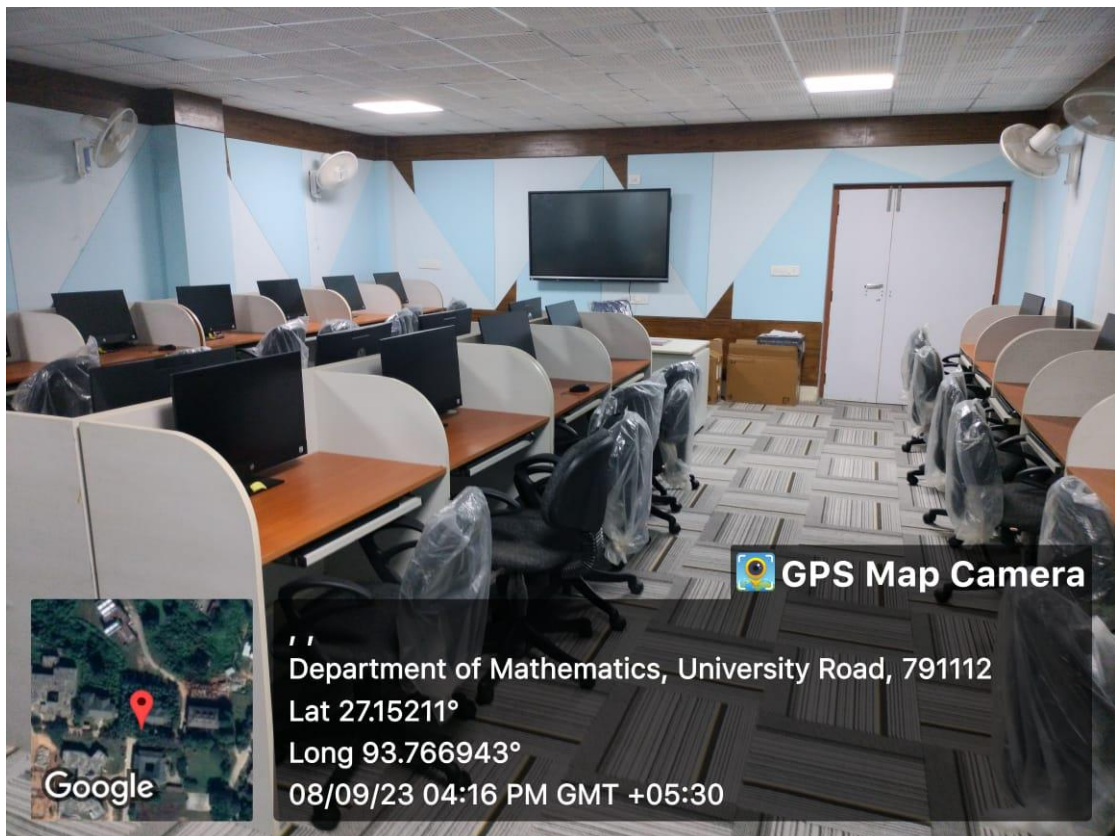
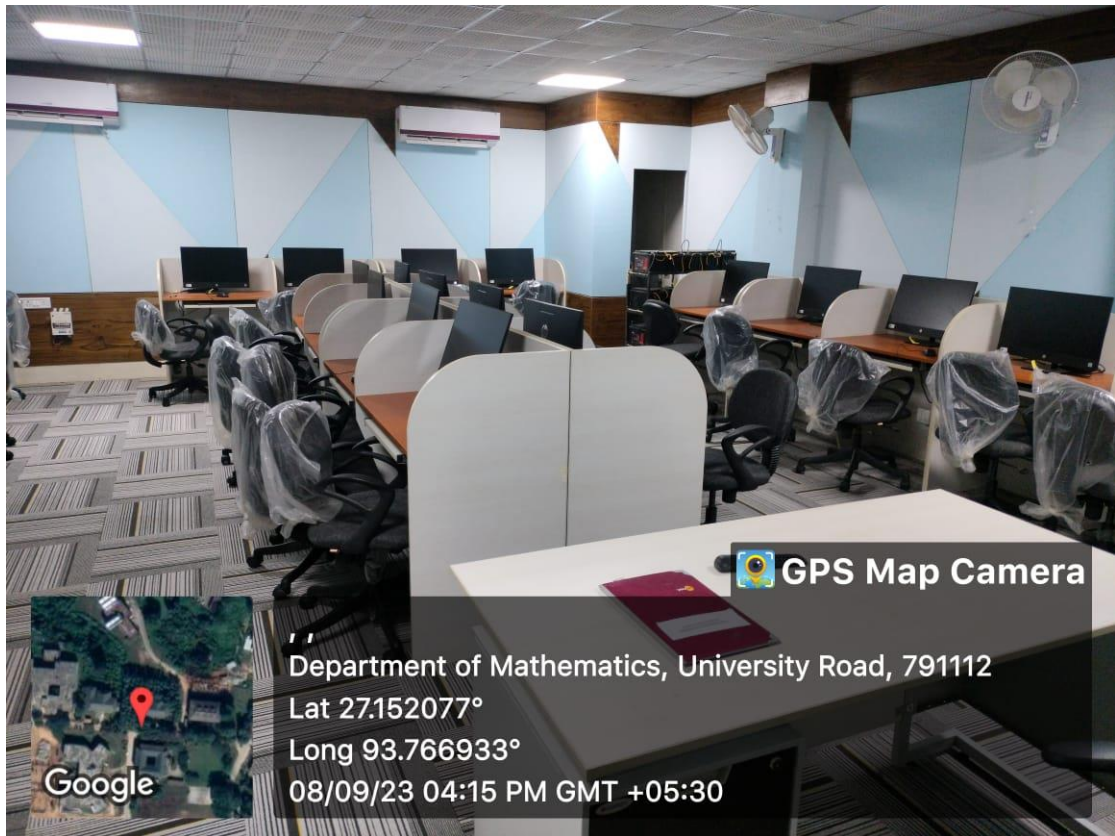
Department of Management



Department of Mass Communication



Department of Mathematics



Department of Physics



Latitude: 27.154395
Longitude: 93.763603
Elevation: 274.77±32 m
Accuracy: 21.0 m
Time: 08-09-2022 12:03
Note: Computer lab
Department of Physics Rajiv Gandhi University, Doimukh, Arunachal Pradesh

Powered by NoteCam